



Demographic and Income Profile

Lake Ave & Black Horse Pike Latitude: **39.698400**
Williamstown, NJ Longitude: **-75.001800**

0-5 Miles Site Type: **Circle** Radius in Miles: **5.00**

Summary	Census 2000	2001	2006
Population	92,475	94,157	100,383
Households	31,561	32,169	34,365
Families	24,703	24,982	25,617
Average Household Size	2.91	2.91	2.91
Owner-occupied HUs	26,840	27,379	29,309
Renter-occupied HUs	4,720	4,790	5,056
Median Age	34.4	34.6	35.0

Trends: 2001-2006 Annual Rate	Area	State	National
Population	1.29%	0.83%	1.15%
Households	1.33%	0.79%	1.21%
Families	0.50%	-0.05%	1.05%
Owner HHs	1.37%	0.84%	1.35%
Median Household Income	1.45%	0.06%	2.53%

Households by Income	1990		2001		2006	
	Number	Percent	Number	Percent	Number	Percent
< \$15,000	3,132	12.4%	2,449	7.6%	2,396	7.0%
\$15,000 - \$24,999	3,201	12.7%	2,740	8.5%	2,588	7.5%
\$25,000 - \$34,999	3,496	13.9%	3,255	10.1%	3,353	9.8%
\$35,000 - \$49,999	6,012	23.9%	5,257	16.3%	5,189	15.1%
\$50,000 - \$74,999	6,540	26.0%	8,159	25.4%	7,826	22.8%
\$75,000 - \$99,999	2,044	8.1%	5,092	15.8%	5,278	15.4%
\$100,000 - \$149,999	599	2.4%	3,710	11.5%	5,411	15.7%
\$150,000+	132	0.5%	1,507	4.7%	2,324	6.8%
Median Household Income	\$41,464		\$56,213		\$60,416	
Average Household Income	\$44,299		\$67,074		\$76,185	
Per Capita Income	\$14,626		\$22,969		\$26,139	

Population by Age	Census 2000		2001		2006	
	Number	Percent	Number	Percent	Number	Percent
0 - 4	7,097	7.7%	7,193	7.6%	7,766	7.7%
5 - 14	15,860	17.2%	16,046	17.0%	16,466	16.4%
15 - 19	6,496	7.0%	6,560	7.0%	7,061	7.0%
20 - 24	4,698	5.1%	4,866	5.2%	5,348	5.3%
25 - 34	13,022	14.1%	13,050	13.9%	13,565	13.5%
35 - 44	17,070	18.5%	17,255	18.3%	16,777	16.7%
45 - 64	20,005	21.6%	20,841	22.1%	24,227	24.1%
65 - 74	4,624	5.0%	4,668	5.0%	5,276	5.3%
75 - 84	2,773	3.0%	2,810	3.0%	2,898	2.9%
85+	830	0.9%	867	0.9%	998	1.0%

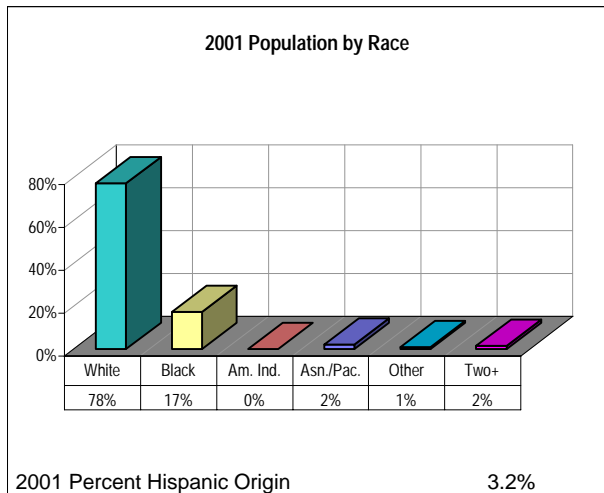
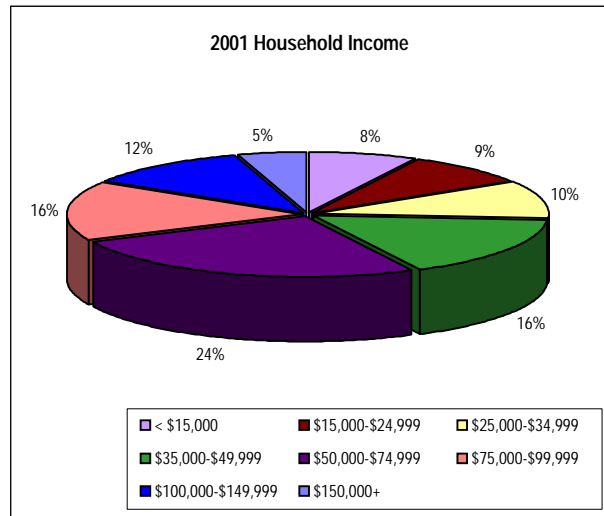
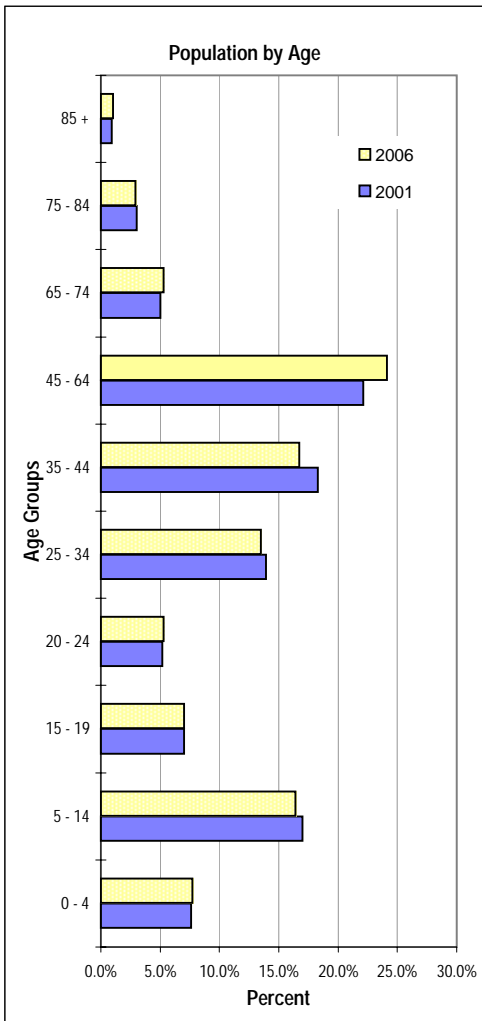
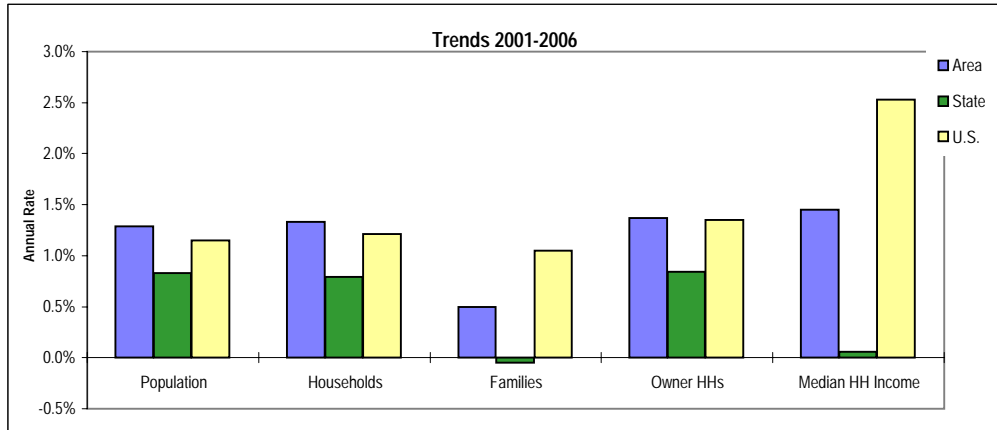
Race and Ethnicity	Census 2000	2001	2006
White Alone	72,150 78.0%	72,991 77.5%	75,596 75.3%
Black Alone	15,766 17.0%	16,388 17.4%	18,965 18.9%
American Indian Alone	204 0.2%	205 0.2%	222 0.2%
Asian/Pacific Islander Alone	1,926 2.1%	2,029 2.2%	2,523 2.5%
Some Other Race Alone	924 1.0%	983 1.0%	1,271 1.3%
Two or More Races	1,506 1.6%	1,560 1.7%	1,805 1.8%
Hispanic Origin (Any Race)	2,809 3.0%	2,994 3.2%	3,967 4.0%

Data Note: Income is expressed in current dollars. Median Household Income is 1990 data in 2000 geography.
Source: U.S. Census Bureau, Census 2000 Summary File 1. ESRI BIS forecasts for 2001 and 2006. ESRI BIS converted 1990 Census data into 2000 geography.

Lake Ave & Black Horse Pike
Williamstown, NJ
0-5 Miles

Site Type: Circle

Latitude: 39.698400
Longitude: -75.001800
Radius in Miles: 5.00



Source: ESRI BIS forecasts for 2001/2006.