



Demographic and Income Profile

Lake Ave & Black Horse Pike Latitude: **39.698400**
Williamstown, NJ Longitude: **-75.001800**

0-10 Miles Site Type: Circle Radius in Miles: **10.00**

Summary	Census 2000	2001	2006
Population	318,530	321,413	332,949
Households	112,590	113,750	118,162
Families	83,055	83,260	83,076
Average Household Size	2.77	2.77	2.76
Owner-occupied HUs	86,792	87,881	91,645
Renter-occupied HUs	25,798	25,869	26,517
Median Age	35.1	35.4	35.9

Trends: 2001-2006 Annual Rate	Area	State	National
Population	0.71%	0.83%	1.15%
Households	0.76%	0.79%	1.21%
Families	-0.04%	-0.05%	1.05%
Owner HHs	0.84%	0.84%	1.35%
Median Household Income	1.31%	0.06%	2.53%

Households by Income	1990		2001		2006	
	Number	Percent	Number	Percent	Number	Percent
< \$15,000	13,737	14.0%	9,908	8.7%	9,712	8.2%
\$15,000 - \$24,999	13,103	13.3%	11,693	10.3%	10,647	9.0%
\$25,000 - \$34,999	14,860	15.1%	11,728	10.3%	12,410	10.5%
\$35,000 - \$49,999	22,791	23.2%	19,225	16.9%	18,715	15.8%
\$50,000 - \$74,999	23,048	23.4%	27,271	24.0%	25,845	21.9%
\$75,000 - \$99,999	7,417	7.5%	16,785	14.8%	16,489	14.0%
\$100,000 - \$149,999	2,739	2.8%	12,152	10.7%	17,022	14.4%
\$150,000+	740	0.8%	4,988	4.4%	7,323	6.2%
Median Household Income	\$39,559		\$53,027		\$56,599	
Average Household Income	\$43,720		\$64,611		\$73,055	
Per Capita Income	\$15,096		\$22,988		\$26,062	

Population by Age	Census 2000		2001		2006	
	Number	Percent	Number	Percent	Number	Percent
0 - 4	21,596	6.8%	21,627	6.7%	22,502	6.8%
5 - 14	49,408	15.5%	49,506	15.4%	49,171	14.8%
15 - 19	23,206	7.3%	23,197	7.2%	24,181	7.3%
20 - 24	20,212	6.3%	20,755	6.5%	22,123	6.6%
25 - 34	44,122	13.9%	43,667	13.6%	43,781	13.1%
35 - 44	56,234	17.7%	56,266	17.5%	52,773	15.9%
45 - 64	71,983	22.6%	74,347	23.1%	84,083	25.3%
65 - 74	17,424	5.5%	17,449	5.4%	19,177	5.8%
75 - 84	11,100	3.5%	11,221	3.5%	11,371	3.4%
85+	3,244	1.0%	3,378	1.1%	3,786	1.1%

Race and Ethnicity	Census 2000	2001	2006
White Alone	261,109 82.0%	261,850 81.5%	263,818 79.2%
Black Alone	41,153 12.9%	42,580 13.2%	48,570 14.6%
American Indian Alone	688 0.2%	689 0.2%	746 0.2%
Asian/Pacific Islander Alone	6,854 2.2%	7,210 2.2%	8,941 2.7%
Some Other Race Alone	3,717 1.2%	3,935 1.2%	5,002 1.5%
Two or More Races	5,009 1.6%	5,149 1.6%	5,872 1.8%
Hispanic Origin (Any Race)	10,500 3.3%	11,176 3.5%	14,723 4.4%

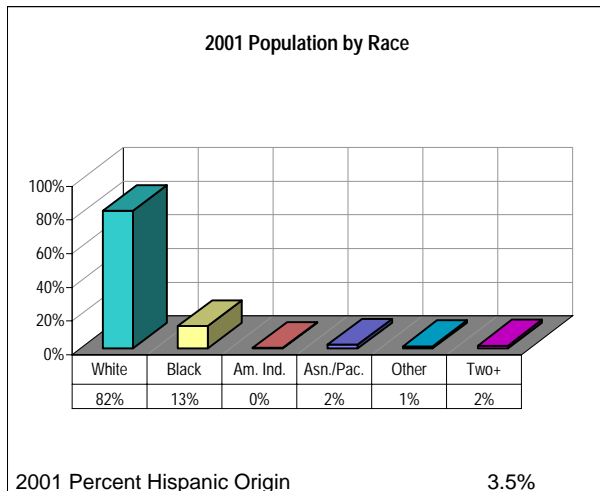
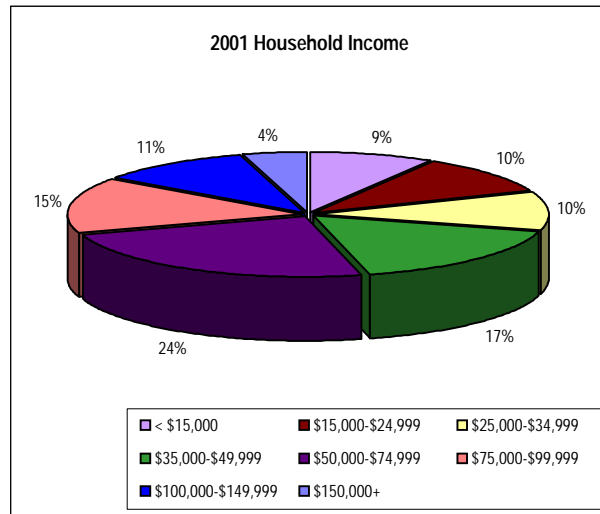
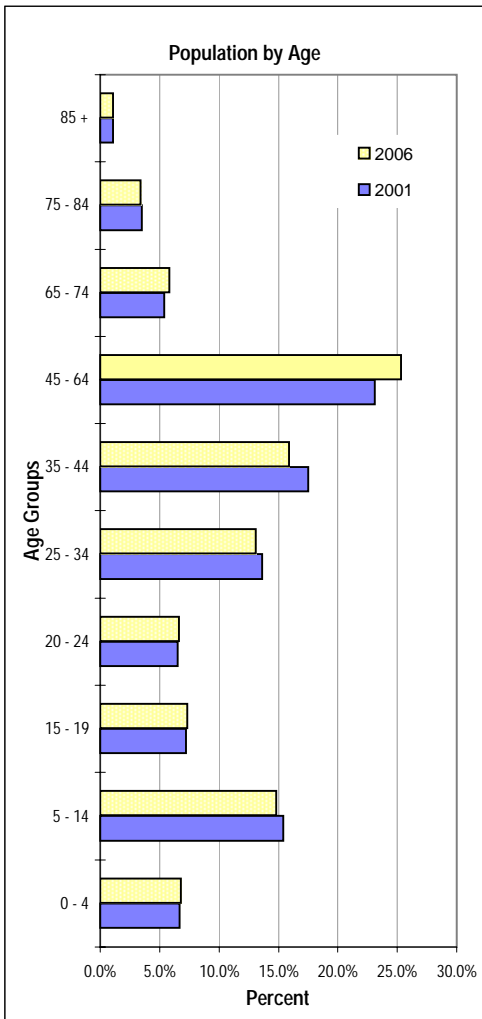
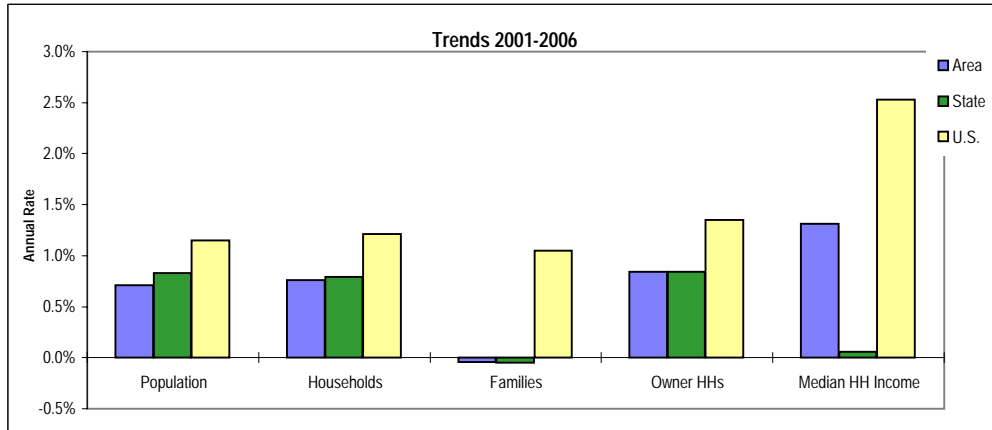
Data Note: Income is expressed in current dollars. Median Household Income is 1990 data in 2000 geography.

Source: U.S. Census Bureau, Census 2000 Summary File 1. ESRI BIS forecasts for 2001 and 2006. ESRI BIS converted 1990 Census data into 2000 geography.

Lake Ave & Black Horse Pike
 Williamstown, NJ
 0-10 Miles

Site Type: Circle

Latitude: 39.698400
 Longitude: -75.001800
 Radius in Miles: 10.00



Source: ESRI BIS forecasts for 2001/2006.